

SHETLAND CORE PATHS PLAN



Area Proposal - Sandsting & Aithsting

1-7

Key facts

Number of routes: 7
Total distance: 10km
Total population: 945

CPPSA01: Aith Marina

Difficulty: easy
Surface: grass and tarred road
Attraction: Easy community route past the marina

CPPSA02: Burn of Lunket

Difficulty: easy
Surface: gravel track
Attraction: burn and waterfall, popular route with visitors and locals alike
Designation: SSSI

CPPSA03: Vemrenty Path

Difficulty: moderate to locally challenging
Surface: gravel track
Attraction: scenery and fishing lochs
Designations: SSSI

CPPSA04: Woodland at Sand

Difficulty: easy
Surface: wide gravel track
Attraction: picnic area and wood-

land
Designations: NSA

CPPSA05: Collaster Loch and Northhouse Loch

Difficulty: moderate to locally challenging
Surface: uneven grass and heather
Attraction: fishing

CPPSA06: Culswick Broch

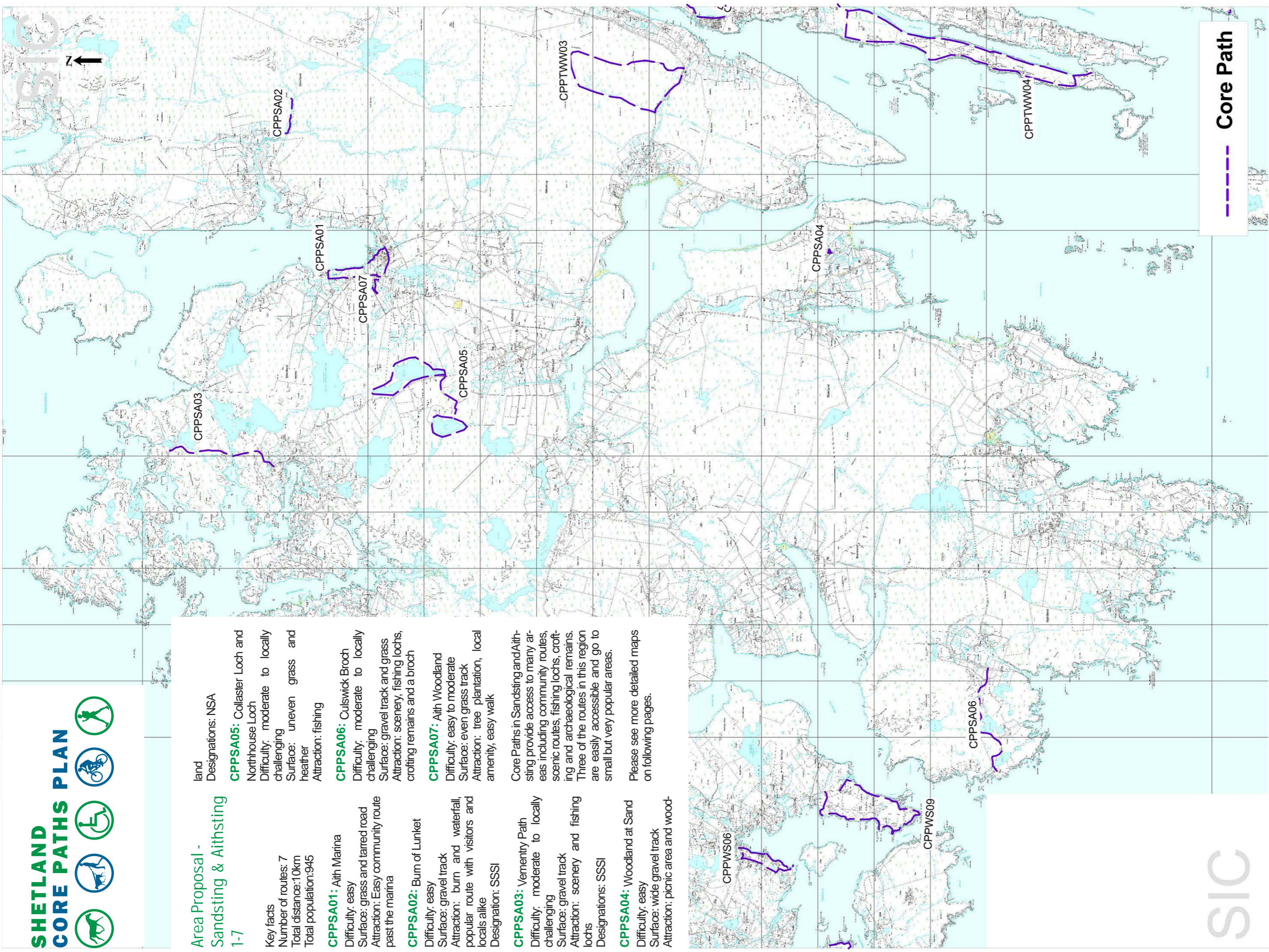
Difficulty: moderate to locally challenging
Surface: gravel track and grass
Attraction: scenery, fishing lochs, crofting remains and a broch

CPPSA07: Aith Woodland

Difficulty: easy to moderate
Surface: even grass track
Attraction: tree plantation, local amenity, easy walk

Core Paths in Sandsting and Aithsting provide access to many areas including community routes, scenic routes, fishing lochs, crofting and archaeological remains. Three of the routes in this region are easily accessible and go to small but very popular areas.

Please see more detailed maps on following pages.



SIC

Core Path

Area Proposal - Sandsting and Aithsting 1-7

Key facts
 Number of routes: 7
 Total distance: 10km
 Total population: 945

CPPSA01: Aith Marina
 Difficulty: easy
 Surface: grass and tarred road
 Attraction: Easy community route past the marina

CPPSA02: Burn of Lunket
 Difficulty: easy
 Surface: gravel track
 Attraction: burn and waterfall, popular route with visitors and locals alike
 Designation: SSSI

CPPSA03: Vementry Path
 Difficulty: moderate to locally challenging
 Surface: gravel track
 Attraction: scenery and fishing lochs
 Designations: SSSI

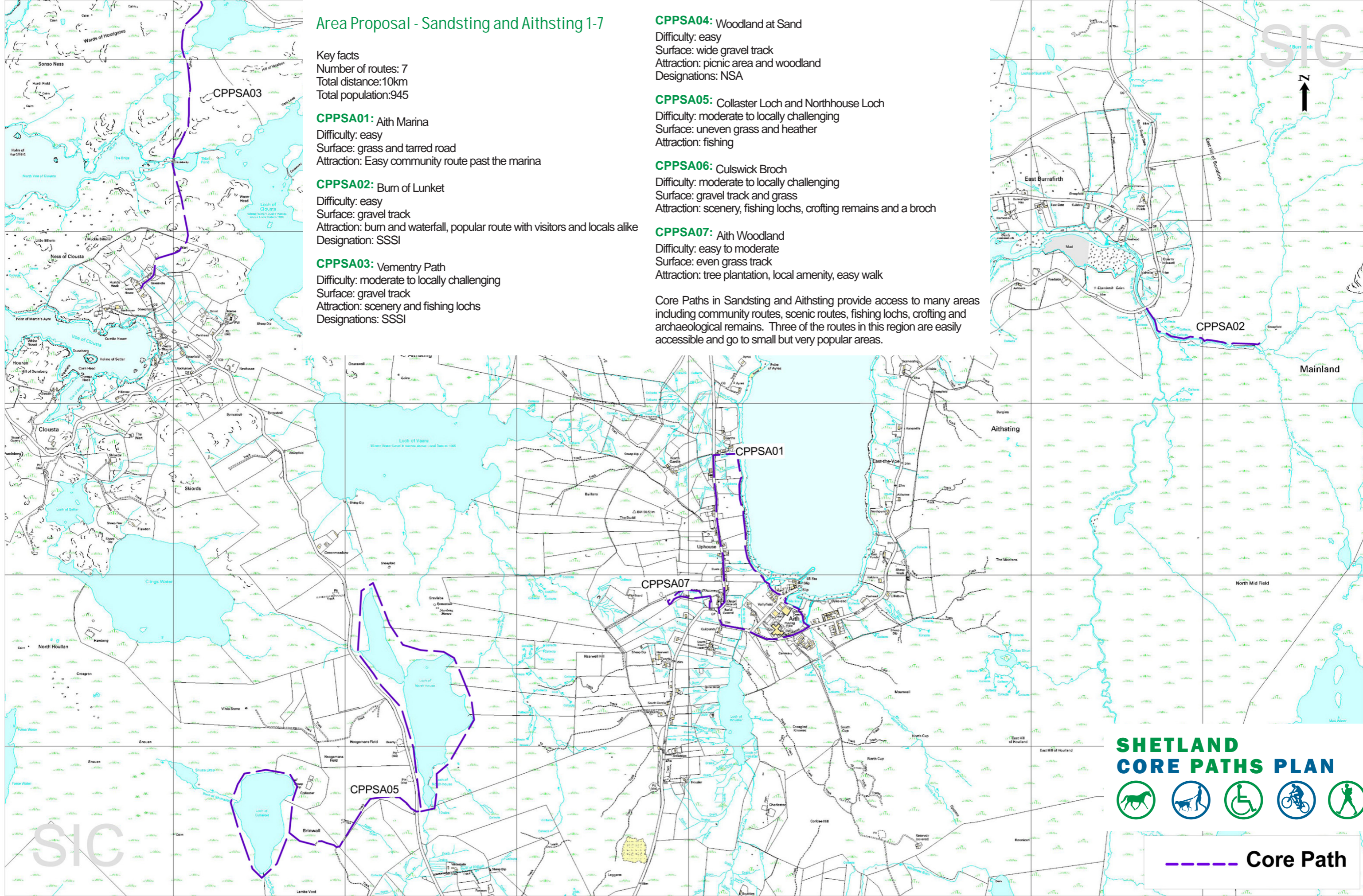
CPPSA04: Woodland at Sand
 Difficulty: easy
 Surface: wide gravel track
 Attraction: picnic area and woodland
 Designations: NSA

CPPSA05: Collaster Loch and Northhouse Loch
 Difficulty: moderate to locally challenging
 Surface: uneven grass and heather
 Attraction: fishing

CPPSA06: Culswick Broch
 Difficulty: moderate to locally challenging
 Surface: gravel track and grass
 Attraction: scenery, fishing lochs, crofting remains and a broch

CPPSA07: Aith Woodland
 Difficulty: easy to moderate
 Surface: even grass track
 Attraction: tree plantation, local amenity, easy walk

Core Paths in Sandsting and Aithsting provide access to many areas including community routes, scenic routes, fishing lochs, crofting and archaeological remains. Three of the routes in this region are easily accessible and go to small but very popular areas.



Shetland Islands Council Licence Number 100024344. 2008. This map is reproduced from Ordnance Survey material with the permission of Ordnance Survey on behalf of the Controller of Her Majesty's Stationery Office © Crown Copyright. Unauthorised reproduction infringes Crown copyright and may lead to prosecution or civil proceedings.

Date June 2008

Scale 1:20000

SHETLAND CORE PATHS PLAN



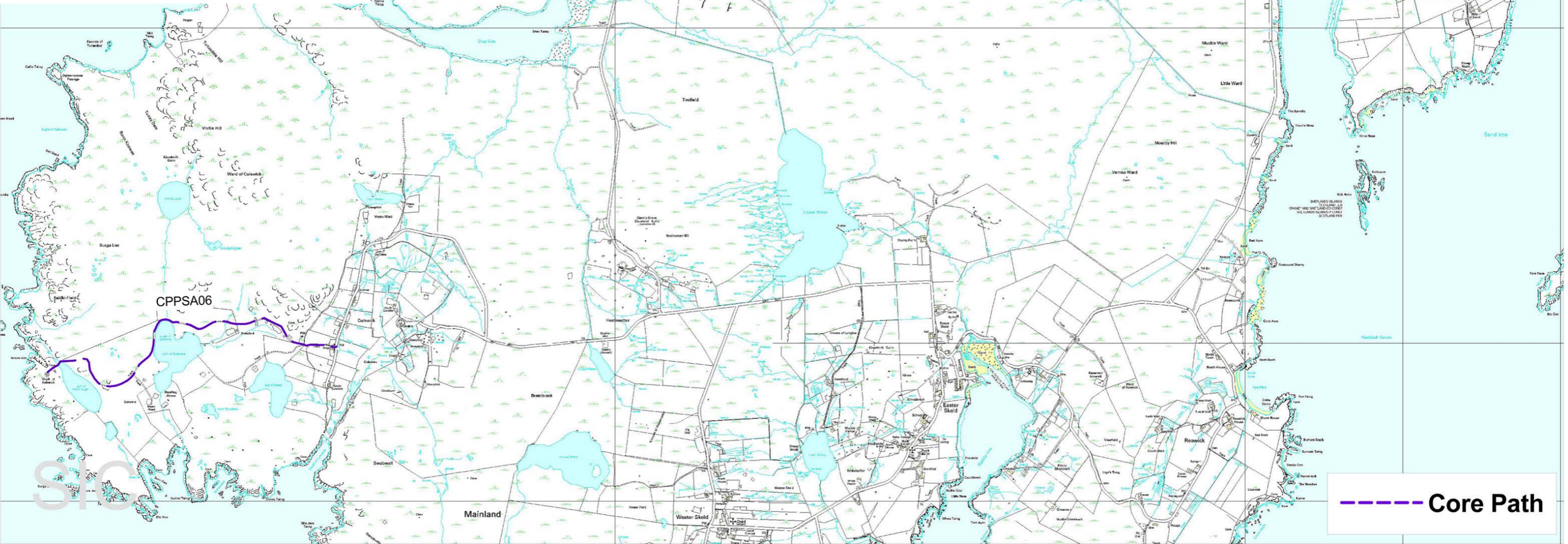
Area Proposal - Sandsting and Aithsting 4&6

Key facts
 Number of routes: 7
 Total distance: 10km
 Total population: 945

CPPSA04: Woodland at Sand
 Difficulty: easy
 Surface: wide gravel track
 Attraction: picnic area and woodland
 Designations: NSA

CPPSA06: Culswick Broch
 Difficulty: moderate to locally challenging
 Surface: gravel track and grass
 Attraction: scenery, fishing lochs, crofting remains and a broch

Core Paths in Sandsting and Aithsting provide access to many areas including community routes, scenic routes, fishing lochs, crofting and archaeological remains. Three of the routes in this region are easily accessible and go to small but very popular areas.



Shetland Islands Council Licence Number 100024344. 2008. This map is reproduced from Ordnance Survey material with the permission of Ordnance Survey on behalf of the Controller of Her Majesty's Stationery Office © Crown Copyright. Unauthorised reproduction infringes Crown copyright and may lead to prosecution or civil proceedings.

Date June 2008
 Scale 1:25000