

**Access Route**  
**ARGQC01 Aithsetter woodland, Cunningsburgh**

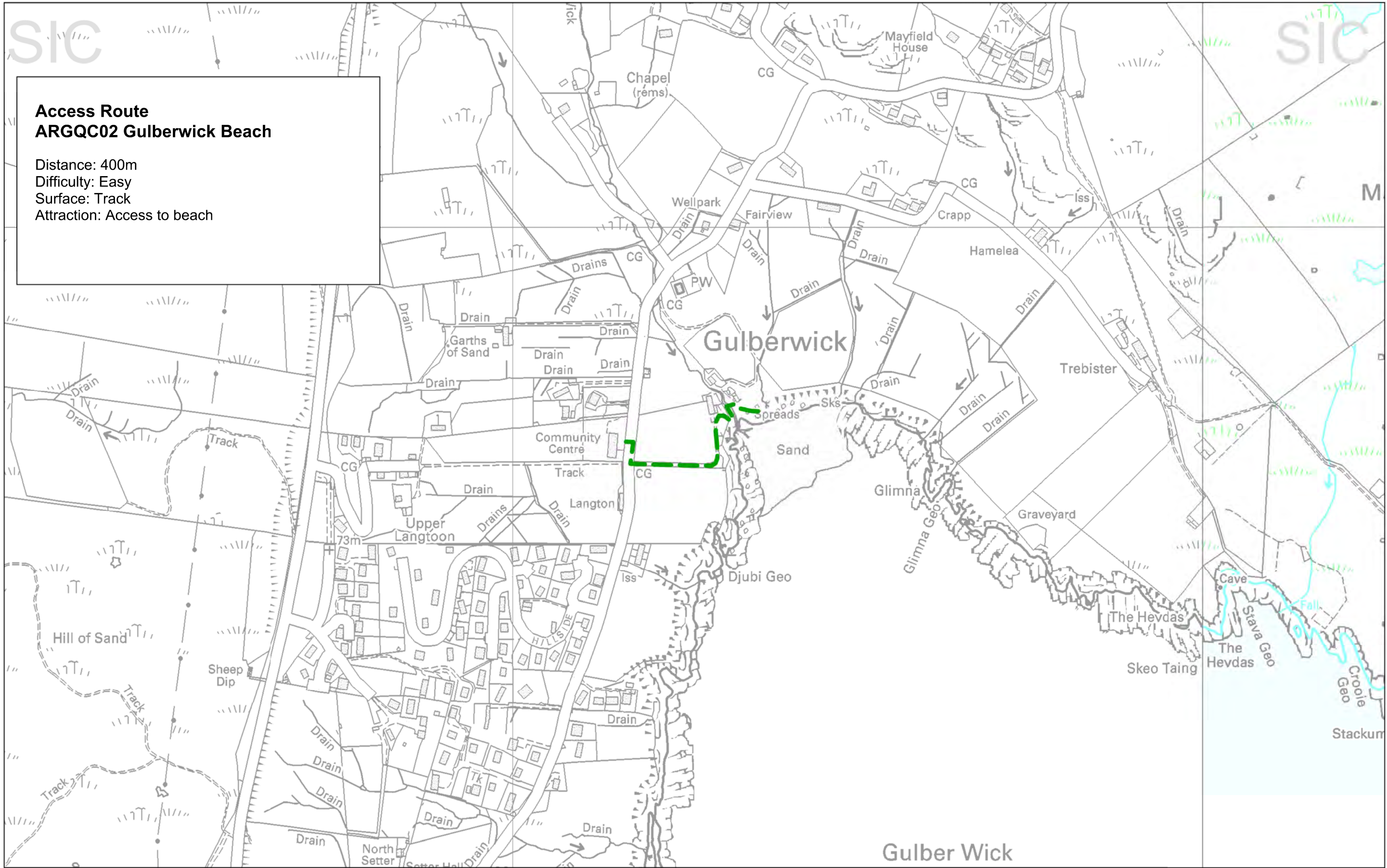
Distance: 400m  
 Difficulty: Easy  
 Surface: Grass  
 Attraction: Tree planting and wildlife area

**Access Route: ARGQC01 Aithsetter woodland, Cunningsburgh**

Reproduced by permission of Ordnance Survey on behalf of HMSO.  
 © Crown copyright and database right 2013. All rights reserved. Ordnance Survey Licence number 100024344.

Scale: 1:2500  
 Size: A3  
 Date: 24/04/13  
 PB: LW





**Access Route**  
**ARGQC02 Gulberwick Beach**

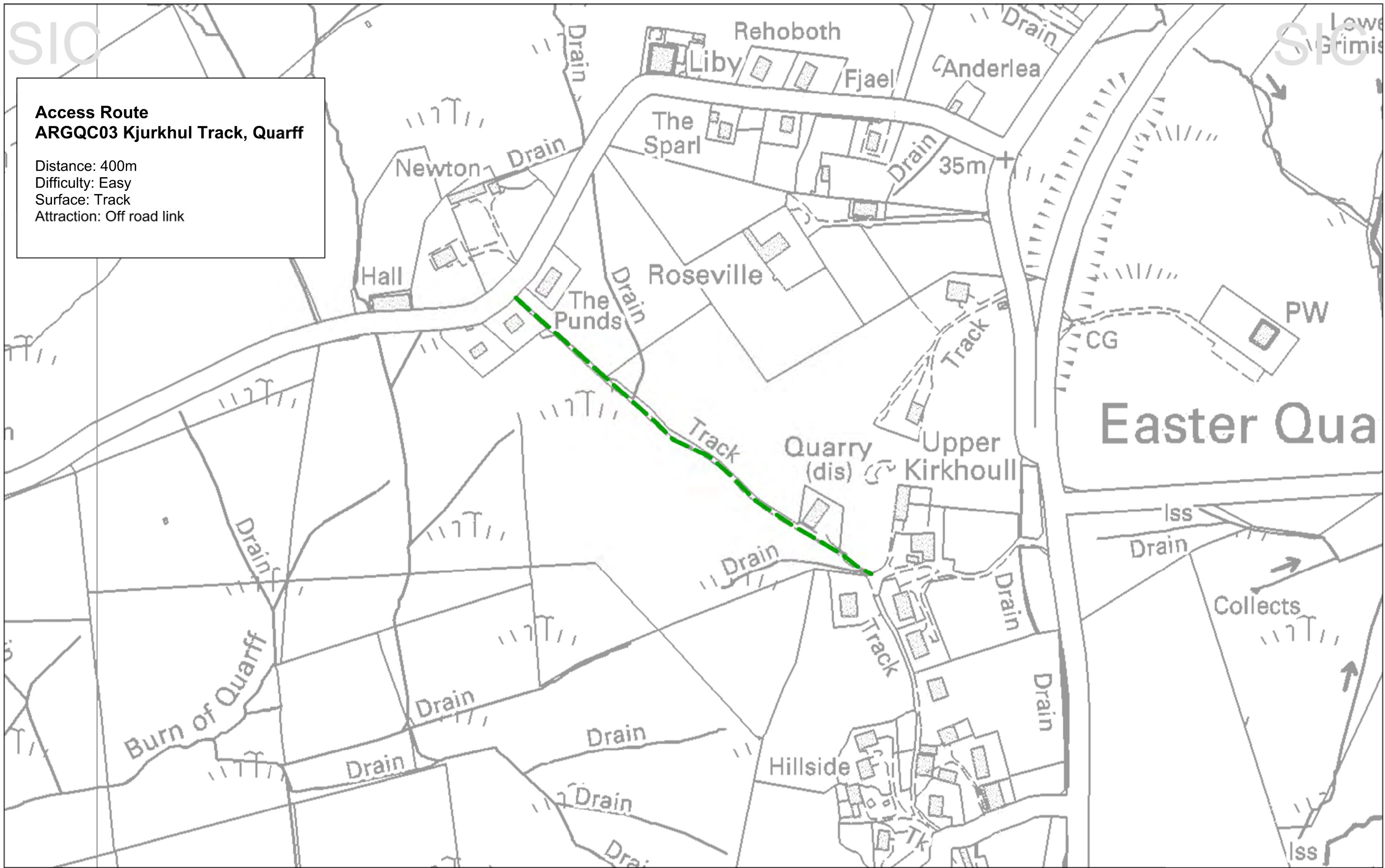
Distance: 400m  
 Difficulty: Easy  
 Surface: Track  
 Attraction: Access to beach

**Access Route: ARGQC02 Gulberwick Beach**

Reproduced by permission of Ordnance Survey on behalf of HMSO.  
 © Crown copyright and database right 2013. All rights reserved. Ordnance Survey Licence number 100024344.

Scale: 1:2500  
 Size: A3  
 Date: 22/04/13  
 PB: LW





**Access Route**  
**ARGQC03 Kjurkhul Track, Quarff**

Distance: 400m  
 Difficulty: Easy  
 Surface: Track  
 Attraction: Off road link

**Access Route: ARGQC03 Kjurkhul Track, Quarff**

Reproduced by permission of Ordnance Survey on behalf of HMSO.  
 © Crown copyright and database right 2013. All rights reserved. Ordnance Survey Licence number 100024344.

Scale: 1:2500

Size: A3

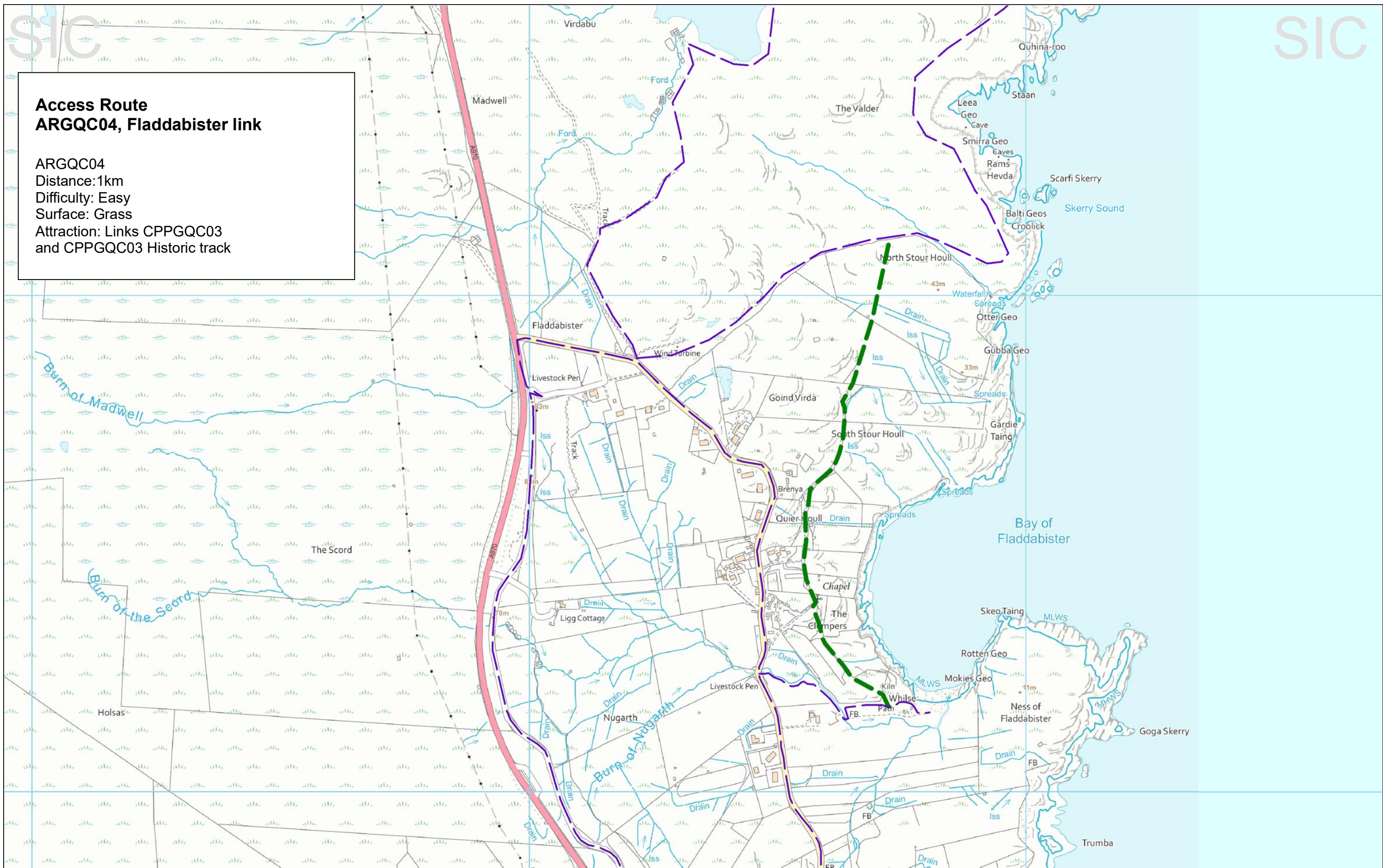
Date: 24/04/13

PB: LW



**Access Route**  
**ARGQC04, Fladdabister link**

ARGQC04  
 Distance: 1km  
 Difficulty: Easy  
 Surface: Grass  
 Attraction: Links CPPGQC03  
 and CPPGQC03 Historic track

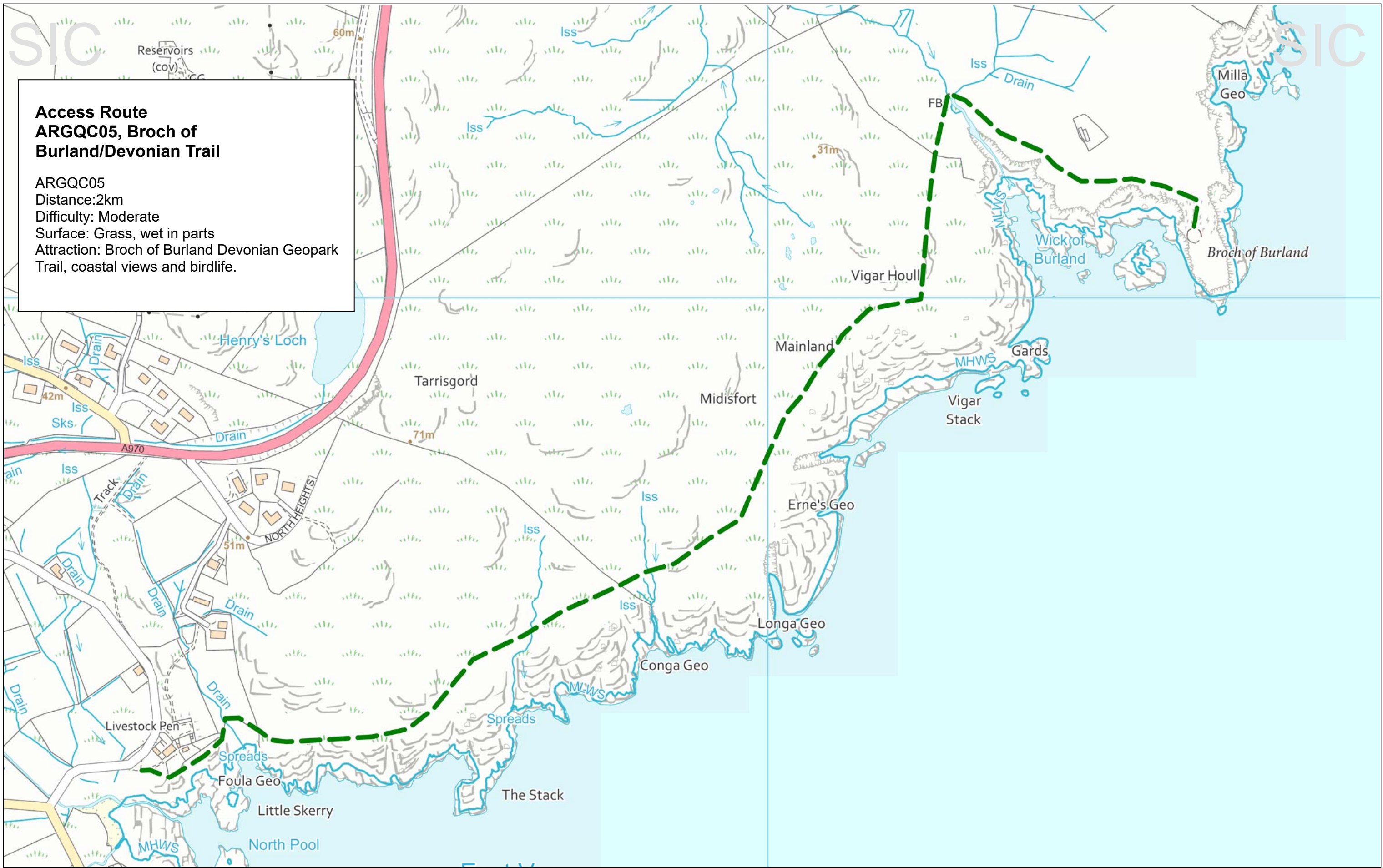


**Access Route: ARGQC04 Fladdabister link**

Reproduced by permission of Ordnance Survey on behalf of HMSO.  
 © Crown copyright and database right 2019. All rights reserved. Ordnance Survey Licence number 100024344.

Scale: NTS  
 Size: A3  
 Date: 21/10/19  
 PB: LW





**Access Route**  
**ARGQC05, Broch of Burland/Devonian Trail**

ARGQC05  
 Distance: 2km  
 Difficulty: Moderate  
 Surface: Grass, wet in parts  
 Attraction: Broch of Burland Devonian Geopark Trail, coastal views and birdlife.

**Access Route: ARGQC05 Broch of Burland/Devonian Trail**

Reproduced by permission of Ordnance Survey on behalf of HMSO.  
 © Crown copyright and database right 2019. All rights reserved. Ordnance Survey Licence number 100024344.

Scale: NTS  
 Size: A3  
 Date: 21/10/19  
 PB: LW

