

SIC

SIC

Hamar

Virdins of Hamar

Track

Cure Water

Stubba Water

Cure Water

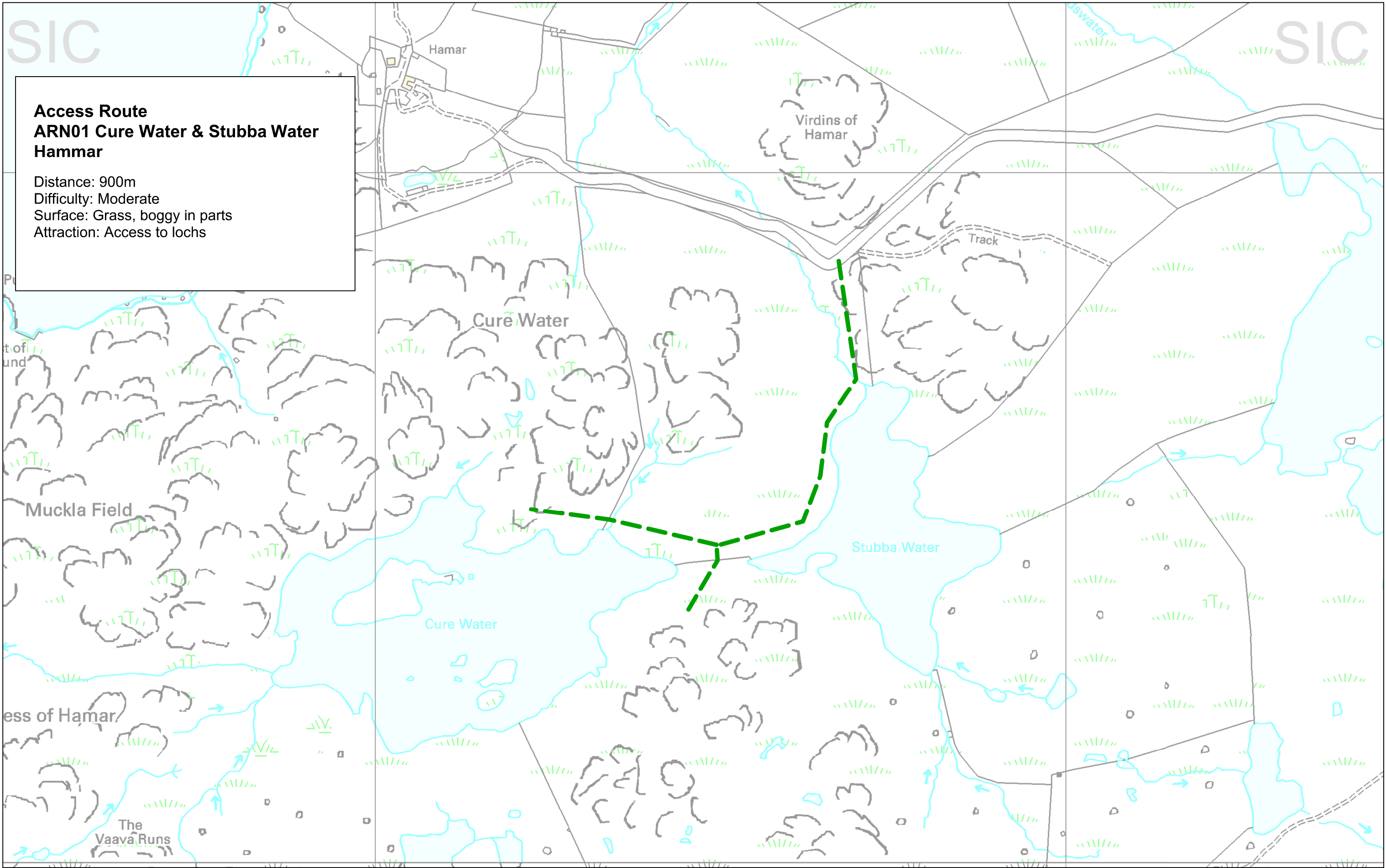
Muckla Field

ess of Hamar

The Vaava Runs

Access Route
ARN01 Cure Water & Stubba Water
Hammar

Distance: 900m
 Difficulty: Moderate
 Surface: Grass, boggy in parts
 Attraction: Access to lochs

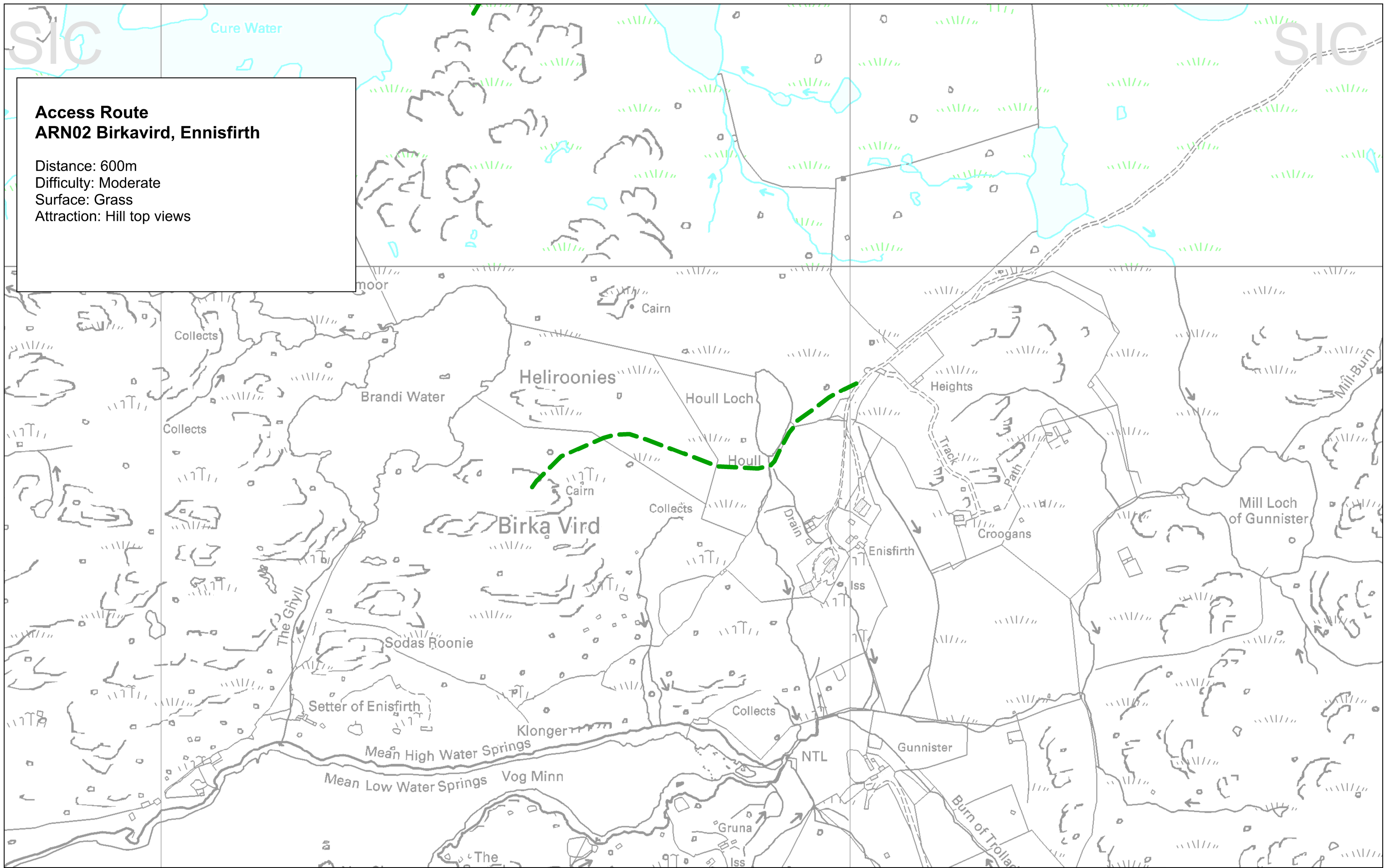


Access Route: ARN01 Cure Water & Stubba Water, Hammar

Reproduced by permission of Ordnance Survey on behalf of HMSO.
© Crown copyright and database right 2013. All rights reserved. Ordnance Survey Licence number 100024344.

Scale: 1:5000
Size: A3
Date: 18/04/13
PB: LW





Access Route
ARN02 Birkavird, Ennisfirth

Distance: 600m
 Difficulty: Moderate
 Surface: Grass
 Attraction: Hill top views

Access Route: ARN02 Birkavird, Ennisfirth

Reproduced by permission of Ordnance Survey on behalf of HMSO.
 © Crown copyright and database right 2013. All rights reserved. Ordnance Survey Licence number 100024344.

Scale: 1:2500
 Size: A3
 Date: 19/04/13
 PB: LW





Access Route
ARN03 Tangwick Watermill, Eshaness

Distance: 400m
 Difficulty: Easy
 Surface: Grass, boggy in parts
 Attraction: Old watermills

Access Route: ARN03 Tangwick Watermill, Eshaness

Reproduced by permission of Ordnance Survey on behalf of HMSO.
 © Crown copyright and database right 2013. All rights reserved. Ordnance Survey Licence number 100024344.

Scale: 1:2500
 Size: A3
 Date: 19/04/13
 PB: LW

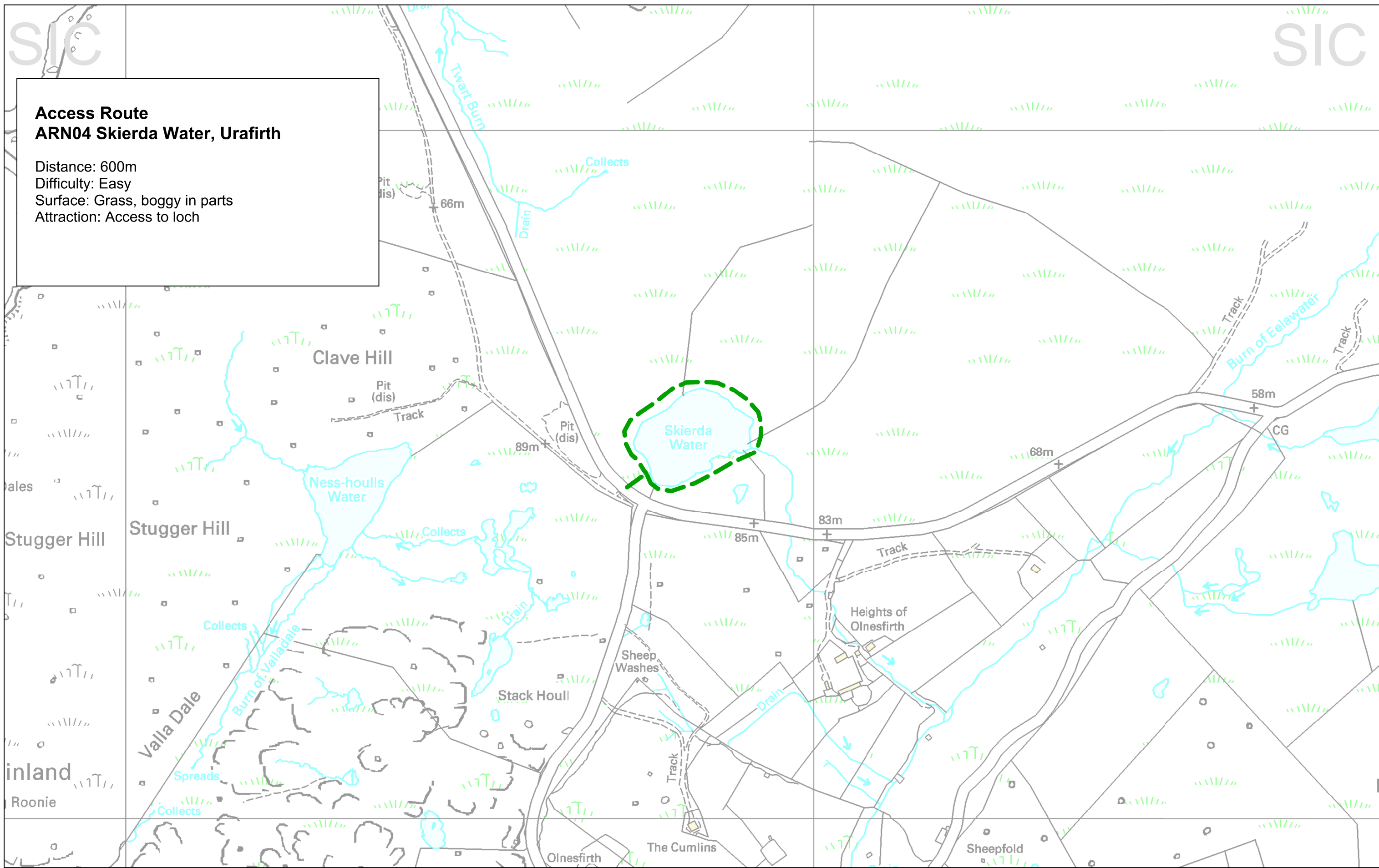


SIC

SIC

**Access Route
ARN04 Skierda Water, Urafirth**

Distance: 600m
Difficulty: Easy
Surface: Grass, boggy in parts
Attraction: Access to loch



Access Route: ARN04 Skierda Water, Urafirth

Reproduced by permission of Ordnance Survey on behalf of HMSO.
© Crown copyright and database right 2013. All rights reserved. Ordnance Survey Licence number 100024344.

Scale: 1:2500
Size: A3
Date: 24/04/13
PB: LW

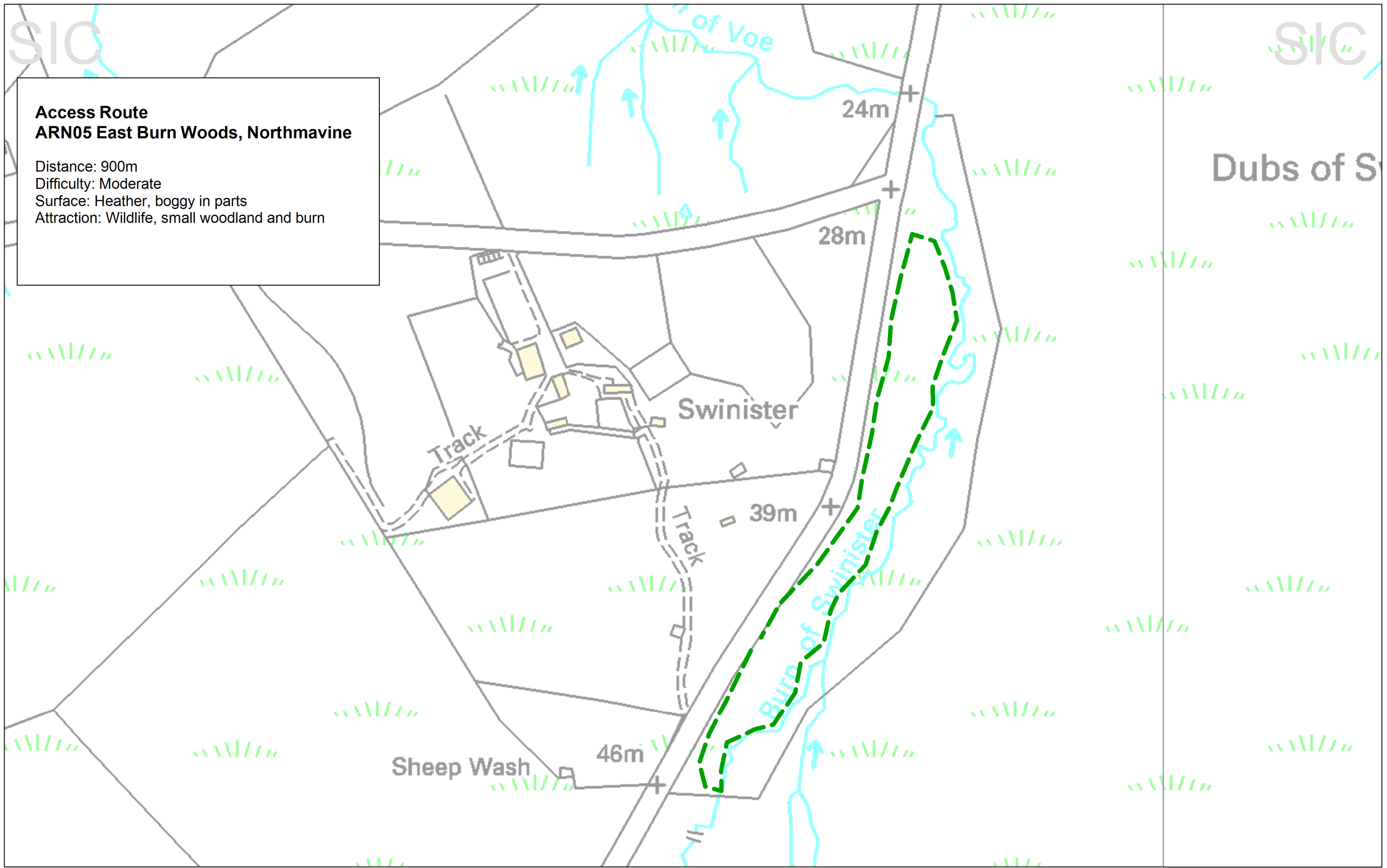


SIC

SIC

Access Route
ARN05 East Burn Woods, Northmavine

Distance: 900m
Difficulty: Moderate
Surface: Heather, boggy in parts
Attraction: Wildlife, small woodland and burn



Access Route: ARN05 East Burn Woods, Northmavine

Reproduced by permission of Ordnance Survey on behalf of HMSO.
© Crown copyright and database right 2015. All rights reserved. Ordnance Survey Licence number 100024344.

Scale: 1:2500
Size: A3
Date: 30/03/15
PB: LW



Shetland
Islands Council