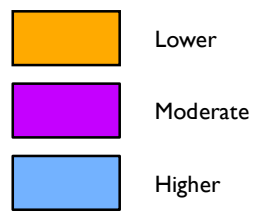
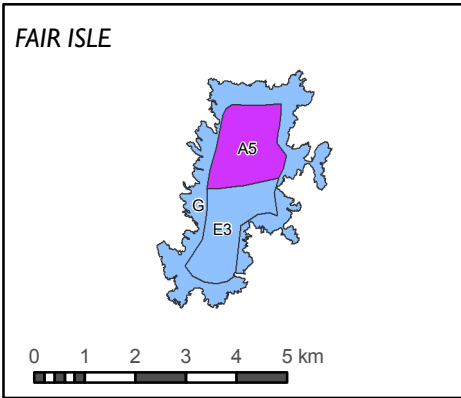
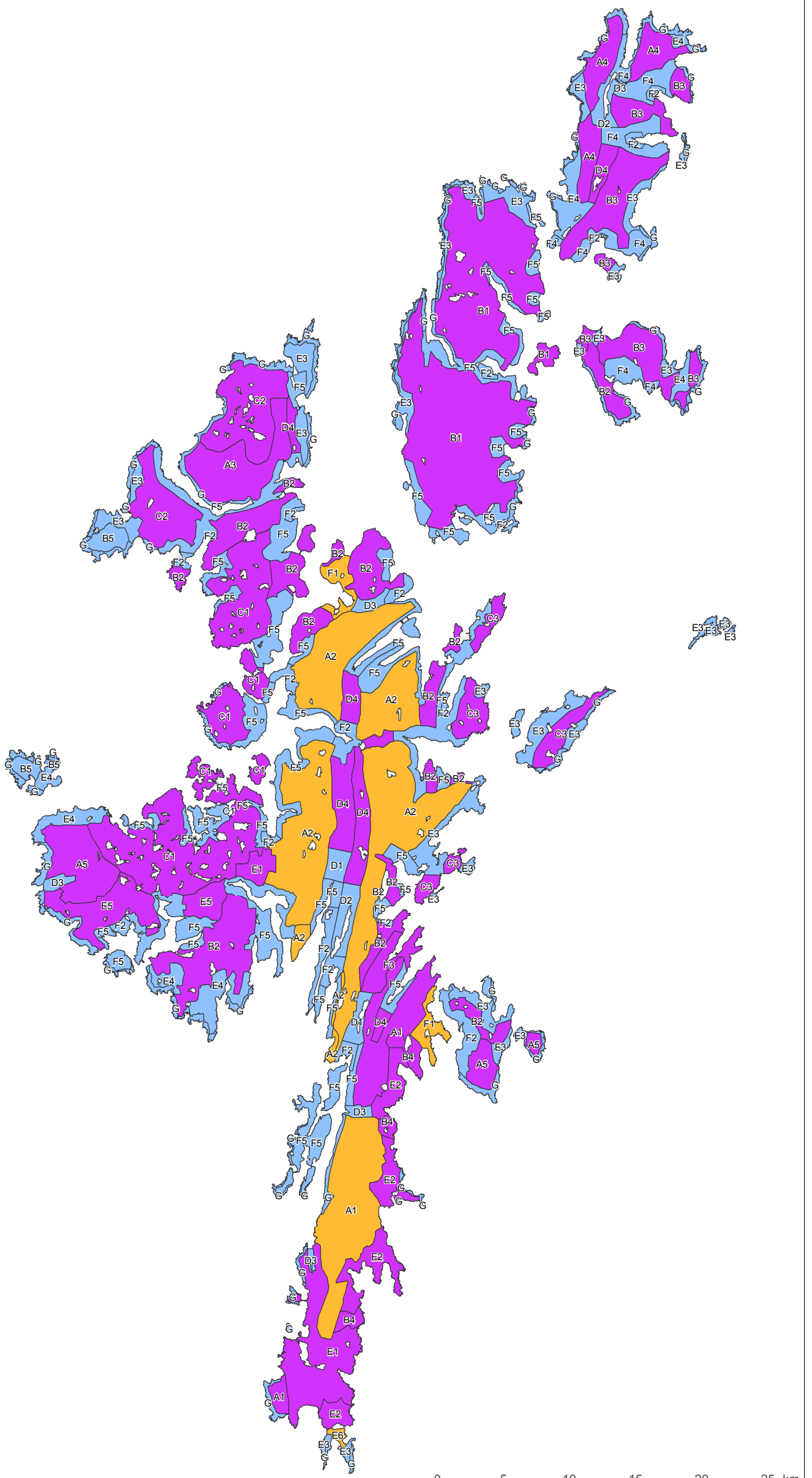


Figure Number 3

► Sensitivity to Wind Farm Development in Relation to Landscape Character



LCA	Name of Landscape Character Area
MAJOR UPLANDS	
A1	South Mainland Spine
A2	East and West Kames
A3	Ronas Hill
A4	Unst Uplands
A5	Sandness Hill, Ward of Bressay/ Noss, The Sneug and Noup (Foula) and Ward Hill (Fair Isle)
PEATLAND AND MOORLAND	
B1	Yell Peatland
B2	Rounded Moorland Hills
B3	Unst and Fetlar Rocky Heathland
B4	South Mainland Coastal Moorland
B5	Eshaness and Papa Stour Maritime Heathland
UNDULATING MOORLAND WITH LOCHS	
C1	West Mainland and Northmaine: Muckle Roe and Mangaster/ Nibon area
C2	Uyea, Braewick, Tingon and North Roe
C3	Lunna Ness and Dragon Ness
INLAND VALLEYS	
D1	Farmed and Settled Inland Valleys: Tingwall and Weisdale
D2	Crofting and Grazing inland Valleys: Cuckron
D3	Crofting and Grazing Isolated Valleys: Cuckron
D4	Peatland and Moorland Inland Valley
FARMED AND SETTLED LOWLAND AND COAST	
E1	Farmed Land
E2	South Mainland Scattered Settlement and Grazing Lands
E3	Coastal Crofting and Grazing Lands
E4	Unst and West Mainland Coastal Crofting
E5	West Mainland Lowland Crofting
E6	Developed Areas
FARMED AND SETTLED VOES AND SOUNDS	
F1	Developed Areas
F2	Nucleated Settlements
F3	Farmed Land
F4	Unst and Fetlar Crofting and Grassland
F5	Scattered Settlement/ Crofting and Grazing Lands
COASTAL EDGE	
G	Coastal Edge



This map is reproduced from Ordnance Survey material with the permission of Ordnance Survey on behalf of the Controller of Her Majesty's Stationary Office © Crown Copyright. Unauthorised reproduction infringes Crown copyright and may lead to prosecution or civil proceedings. Shetland Islands Council Licence number 100024344. 2009

Map reproduced from Ordnance Survey © 1:50,000 raster data. © Crown copyright, All rights reserved. LUC 2009 License number 0100031673.