

Areas of Best Fit



Transport Network Improvements

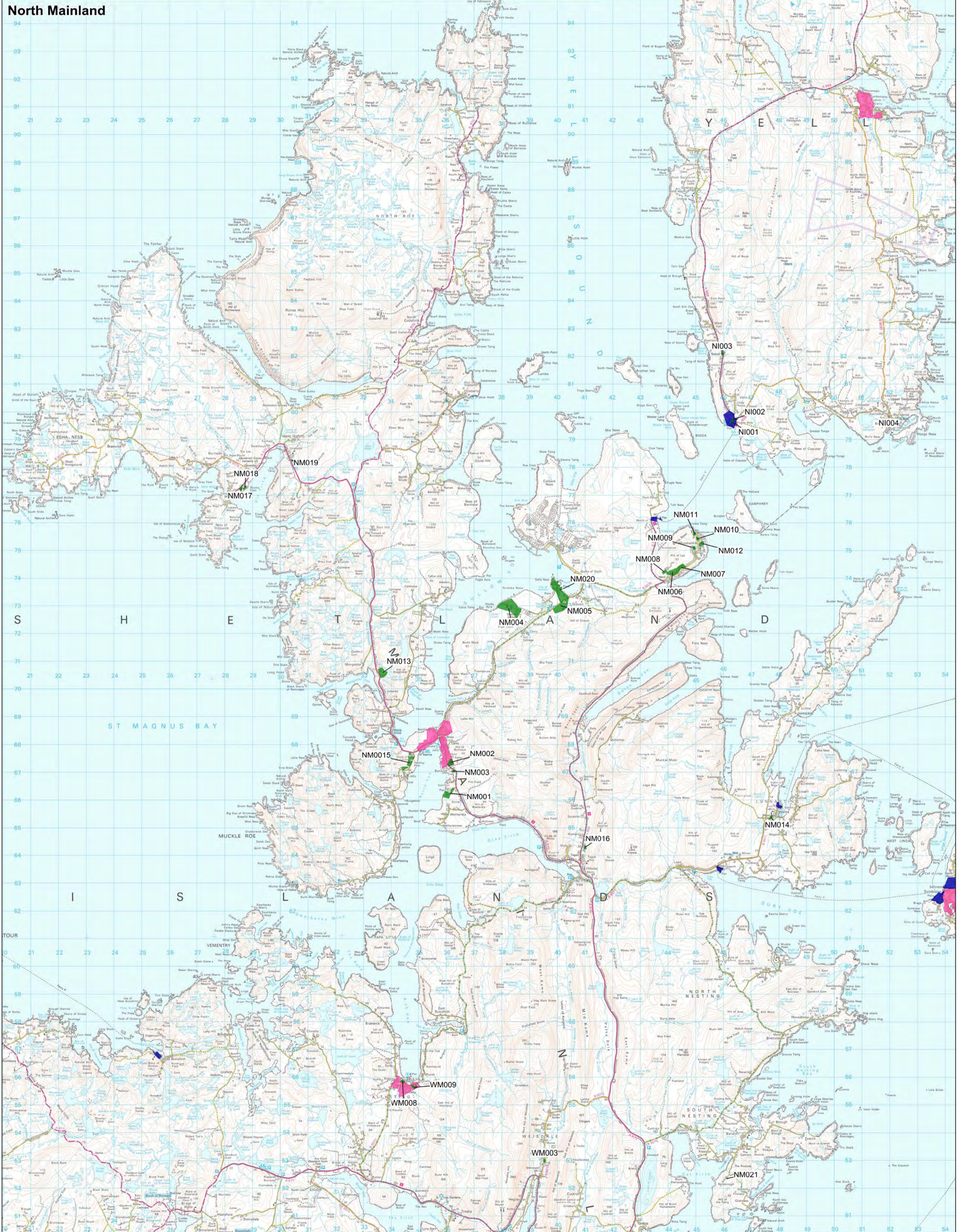


Sites with Development Potential



Reproduced by permission of Ordnance Survey on behalf of HMSO. © Crown copyright and database right 2012. All rights reserved. Ordnance Survey Licence No.100024344.





Areas of Best Fit



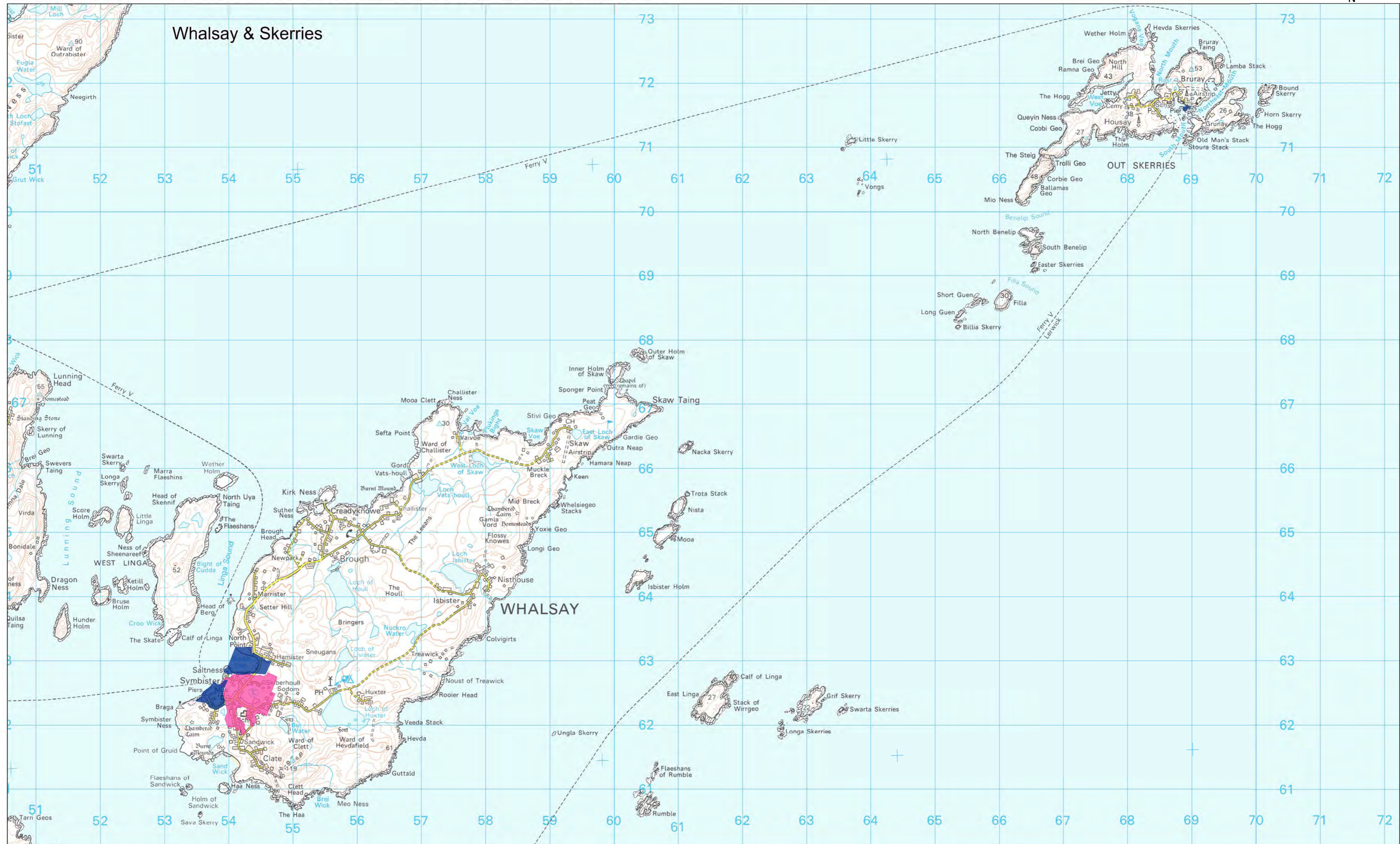
Transport Network Improvements



Sites with Development Potential



Reproduced by permission of Ordnance Survey on behalf of HMSO. © Crown copyright and database right 2012. All rights reserved. Ordnance Survey Licence No.100024344.



Areas of Best Fit



Transport Network Improvements



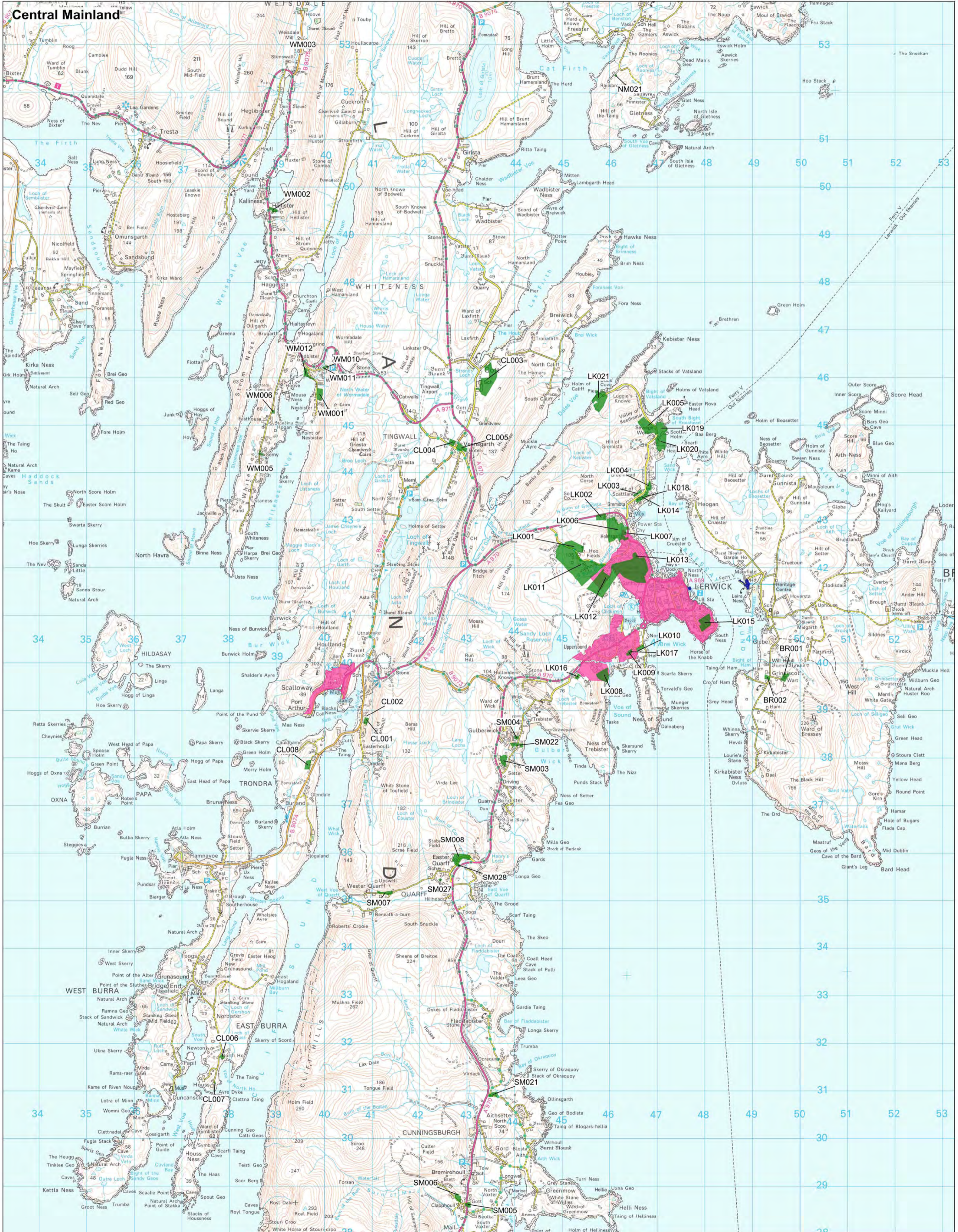
Sites with Development Potential



Shetland Islands Council



Reproduced by permission of Ordnance Survey on behalf of HMSO. © Crown copyright and database right 2012. All rights reserved. Ordnance Survey Licence No.100024344.



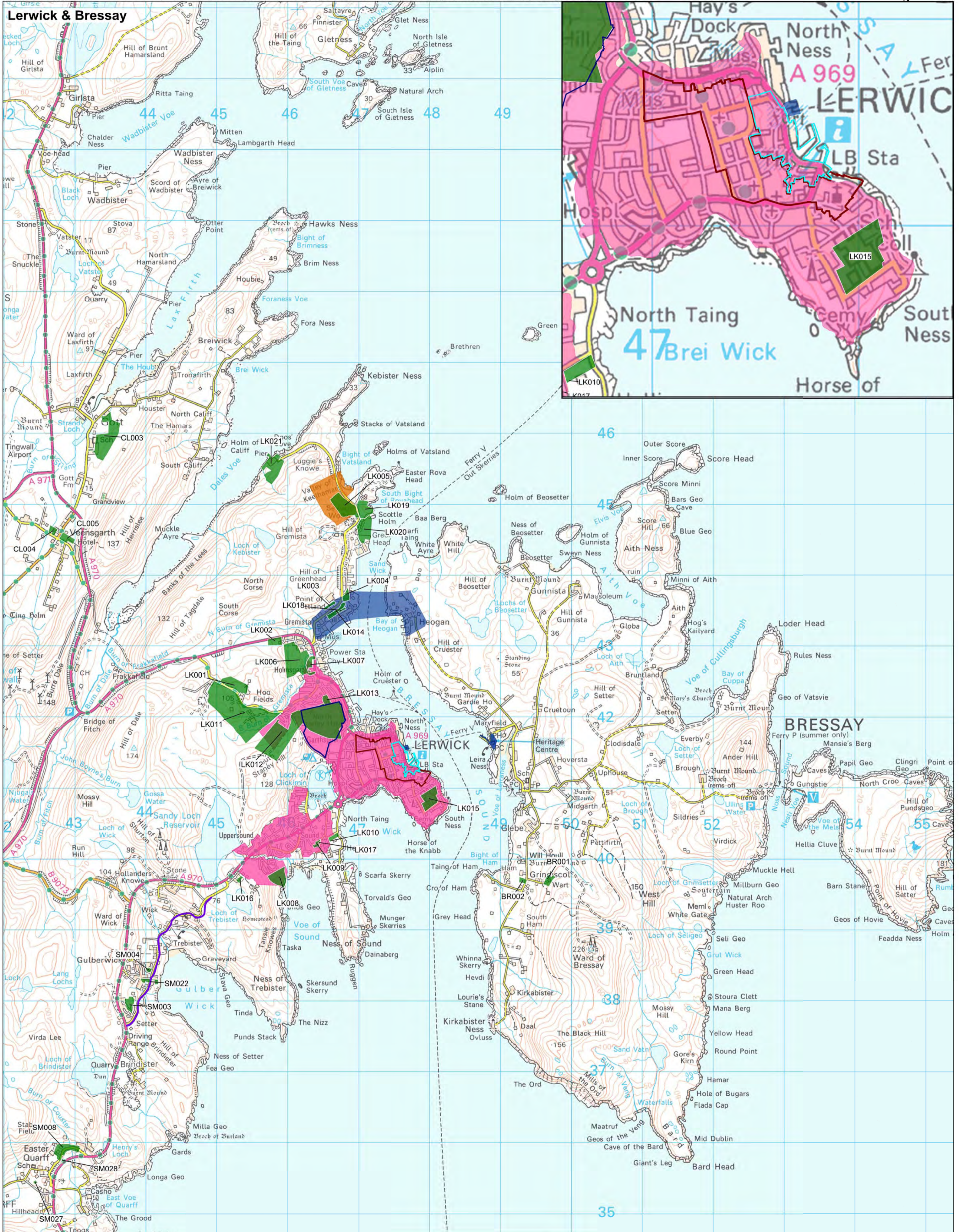
Shetland Islands Council

- Areas of Best Fit Potential Power Station Site Land Reserved
- Sites with Development Potential Land Reserved for Gulberwick Loop Road Improvement For Education
- Transport Network Improvements Central Residential Area Town Centre



Shetland Islands Council

Reproduced by permission of Ordnance Survey on behalf of HMSO. © Crown copyright and database right 2012. All rights reserved. Ordnance Survey Licence No.100024344.



Shetland Islands Council

Areas of Best Fit



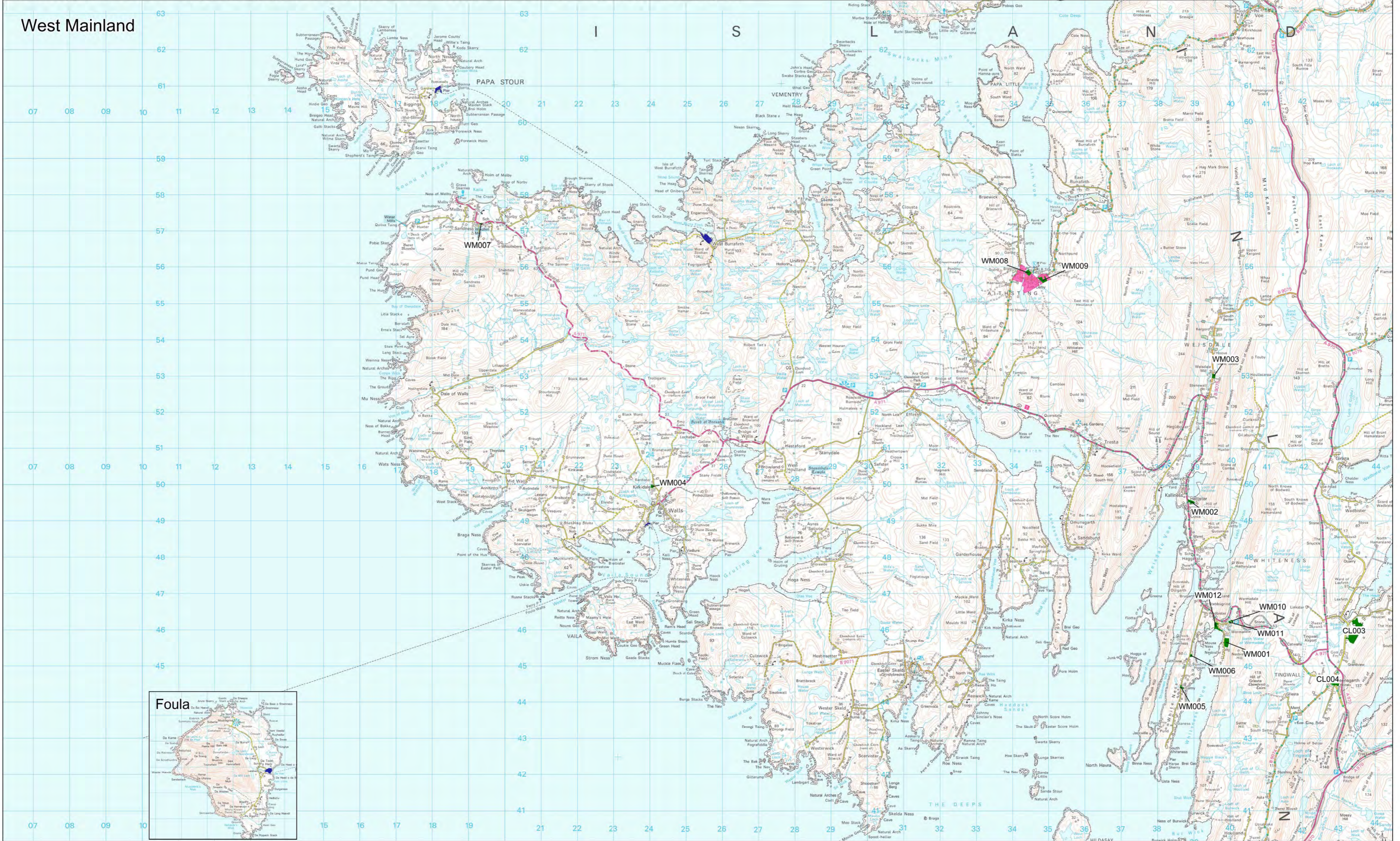
Transport Network Improvements



Sites with Development Potential



Reproduced by permission of Ordnance Survey on behalf of HMSO. © Crown copyright and database right 2012. All rights reserved. Ordnance Survey Licence No.100024344.



Areas of Best Fit



Transport Network Improvements



Sites with Development



Potential

Reproduced by permission of Ordnance Survey on behalf of HMSO. © Crown copyright and database right 2012. All rights reserved. Ordnance Survey Licence No.100024344.

