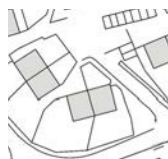
















-  Existing housing
-  Proposed housing
-  Moorland retained
-  Existing trees retained
-  'Green Corridor'
-  Proposed trees
-  New access road / street
-  Hard landscape areas
-  Formal paths
-  Informal paths and access points in to the proposed housing
-  Sustainable drainage (SUDs)
-  Viewpoints
-  Viewpoint / public art space
-  Access points - Primary
-  Access points - Secondary

CLIENT <b>Hjaltland Housing Association</b>	
PROJECT <b>North Stanehill Masterplan</b>	
DRAWING SCALE(S) @ A1 <b>1:1500 @ A1</b>	DRAWN BY
DRAWING NUMBER / REV <b>416/MP/001</b>	DATE <b>Nov 2017</b>
LAYOUT <b>MASTERPLAN LAYOUT</b>	

