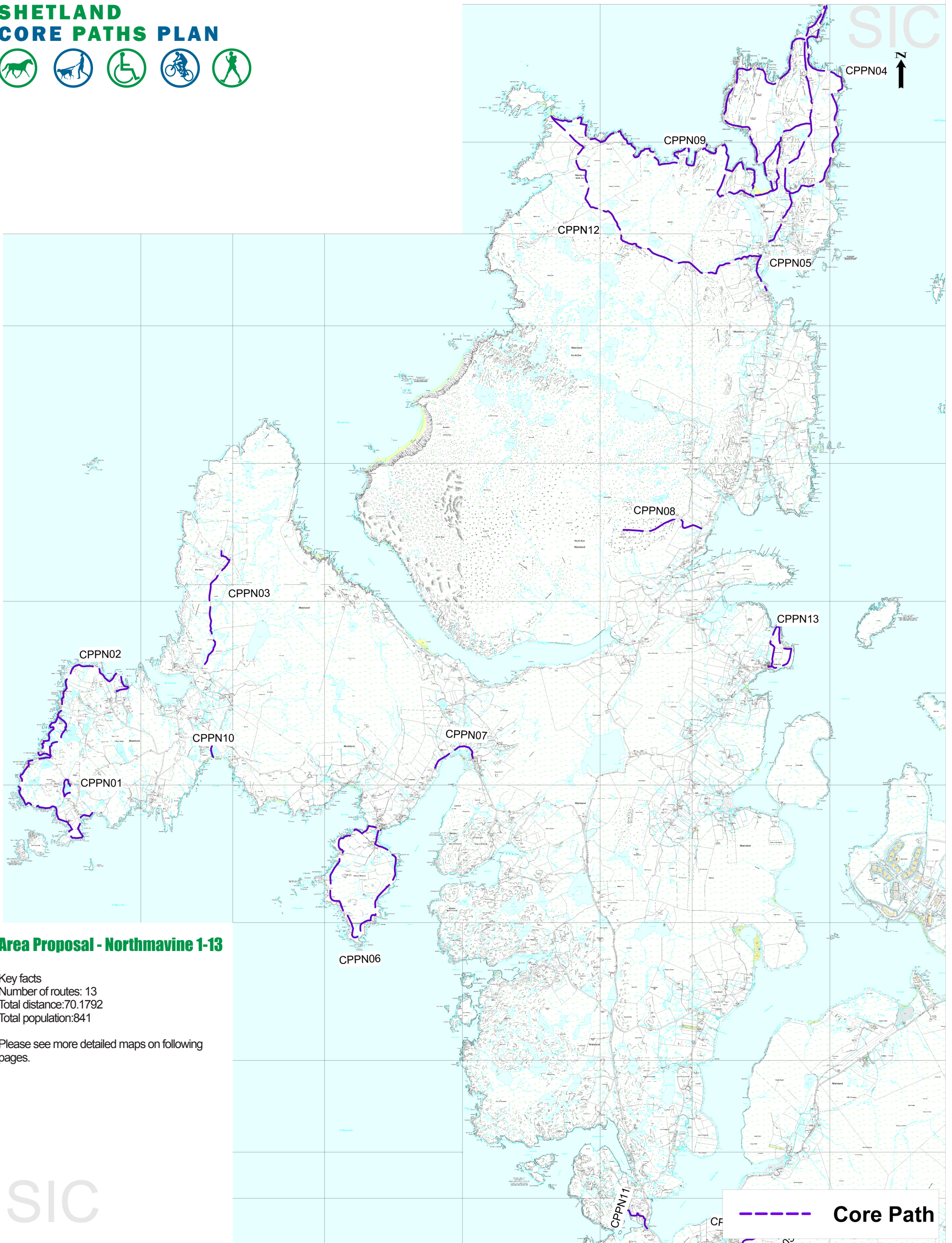


SHETLAND CORE PATHS PLAN



SIC



Area Proposal - Northmavine 1-13

Key facts
 Number of routes: 13
 Total distance: 70.1792
 Total population: 841

Please see more detailed maps on following pages.

SIC

 **Core Path**

Shetland Islands Council Licence Number 100024344. 2008. This map is reproduced from Ordnance Survey material with the permission of Ordnance Survey on behalf of the Controller of Her Majesty's Stationery Office © Crown Copyright. Unauthorised reproduction infringes Crown copyright and may lead to prosecution or civil proceedings.

Date June 2008

Scale 1:75000

Area Proposal - Northmavine 1-13

Key facts

Number of routes: 13
 Total distance: 70.1792
 Total population: 841

CPPN01: Loch of Brekon

Difficulty: easy to moderate
 Surface: grass
 Attraction: popular fishing loch
 Nature designation: NSA

CPPN02: Stenness to Eshaness coastal route

Difficulty: easy to moderate
 Surface: uneven, rocky and grassy
 Attraction: this route boasts spectacular scenery and bird watching opportunities. It encompasses 'Da Grind O Da Navir' which is one of Shetland's most popular geological tourist attractions.
 Designations: SSSI and NSA

CPPN03: Tingon

Difficulty: moderate.
 Surface: tarred and gravel track
 Attraction: access to crofting remains and a popular rock climbing site

CPPN04: Fethaland East

Difficulty: moderate to locally challenging
 Surface: gravel track then heather
 Attraction: spectacular scenery can be viewed throughout this route. The route also boasts the remains one of Shetland's main haaf fishing stations
 Designations: SSSI and NSA

CPPN05: North Roe Cycle Track

Difficulty: easy
 Surface: gravel track
 Attraction: this is a newly developed safe route to school

CPPN06: Ness of Hillswick

Difficulty: moderate to challenging
 Surface: uneven grass and heather
 Attraction: popular community route and also enjoyed by many visitors. This is also a biodiversity route because of its Cliff top scenery, birds, otters, seals and coastal flowers
 Designations: NSA

CPPN07: Urafirth

Difficulty: easy
 Surface: grass verge (with plans to develop a gravel track)
 Attraction: this is a proposed safe route to school to be supported by Sustrans.

CPPN08: Access to Ronas Hill

Difficulty: moderate to challenging
 Surface: tarred track leading to heather and wetland
 Attraction: this route provides access to Shetland's highest hill. This area is very renowned for its exceptional flora and fauna. Also popular for fishing.
 Designations: SSSI, SPA, SAC and RAMSAR

CPPN09: Sandvoe to Uyea and Fetherland West

Difficulty: moderate to challenging
 Surface: heather and grass
 Attraction: the scenery is amazing throughout this route with fantastic cliffs and natural arches. This area is a very popular visitor attraction
 Designations: SSSI and NSA

CPPN10: Breawick Beach

Difficulty: easy to moderate
 Surface: grass
 Attraction: walk to beach from café and campsite to view the geology and scenery
 Designations: NSA

CPPN11: Mavis Grind

Difficulty: moderate
 Surface: grass
 Attraction: several points of interest along this route including a viewing point where one can see the Atlantic Ocean on one side and the North Sea on the other. This area is also the site to new geology wall, which an innovative to visitor interpretation. Picnic benches are sited here.

CPPN12: Uyea

Difficulty: moderate to locally challenging
 Surface: gravel track
 Attraction: this is a multi-use route with great viewing point
 Designations: NSA, SPA, SAC RAMSAR and SSSI

CPPN13: Ollaberry Back Sands

Difficulty: easy
 Surface: grass
 Attraction: this is a circular community route, geologically interesting as it contains a major fault.

The core paths throughout Northmavine complement each other and collectively provide safe routes to school, well-used community routes and popular visitor attractions in particular geology sites of interest. The Northmavine community is heavily promoting walking in the area to try and improve economic development through tourism.



**SHETLAND
 CORE PATHS PLAN**





**Area Proposal -
Northmavine 4,5,9&12**

Key facts
 Number of routes: 13
 Total distance: 70.1792
 Total population: 841

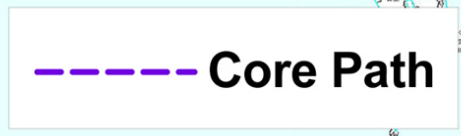
CPPN04: Fethaland East
 Difficulty: moderate to locally challenging
 Surface: gravel track then heather
 Attraction: spectacular scenery can be viewed throughout this route. The route also boasts the remains one of Shetland's main haaf fishing stations
 Designations: SSSI and NSA

CPPN05: North Roe Cycle Track
 Difficulty: easy
 Surface: gravel track
 Attraction: this is a newly developed safe route to school

CPPN09: Sandvoe to Uyea and Fetherland West
 Difficulty: moderate to challenging
 Surface: heather and grass
 Attraction: the scenery is amazing throughout this route with fantastic cliffs and natural arches. This area is a very popular visitor attraction
 Designations: SSSI and NSA

CPPN12: Uyea
 Difficulty: moderate to locally challenging
 Surface: gravel track
 Attraction: this is a multi-use route with great viewing point
 Designations: NSA, SPA, SAC RAMSAR and SSSI

The core paths throughout Northmavine complement each other and collectively provide safe routes to school, well-used community routes and popular visitor attractions in particular geology sites of interest. Northmavine are heavily promoting walking in the area to try and improve economic development through tourism.



SHETLAND CORE PATHS PLAN



Area Proposal - Northmavine 7,8&13

Key facts
 Number of routes: 13
 Total distance: 70.1792
 Total population: 841

CPPN07: Urafirth
 Difficulty: easy
 Surface: grass verge (with plans to develop a gravel track)
 Attraction: this is a proposed safe route to school to be supported by Sustrans.

CPPN08: Access to Ronas Hill
 Difficulty: moderate to challenging
 Surface: tared track leading to heather and wetland
 Attraction: this route provides access to Shetland's highest hill. This area is very renowned for its exceptional flora and fauna. Also popular for fishing.
 Designations: SSSI, SPA, SAC and RAMSAR

CPPN13: Ollaberry Back Sands
 Difficulty: easy
 Surface: grass
 Attraction: this is a circular community route.

The core paths throughout Northmavine complement each other and collectively provide safe routes to school, well-used community routes and popular visitor attractions in particular geology sites of interest. The Northmavine community is heavily promoting walking in the area to try and improve economic development through tourism.

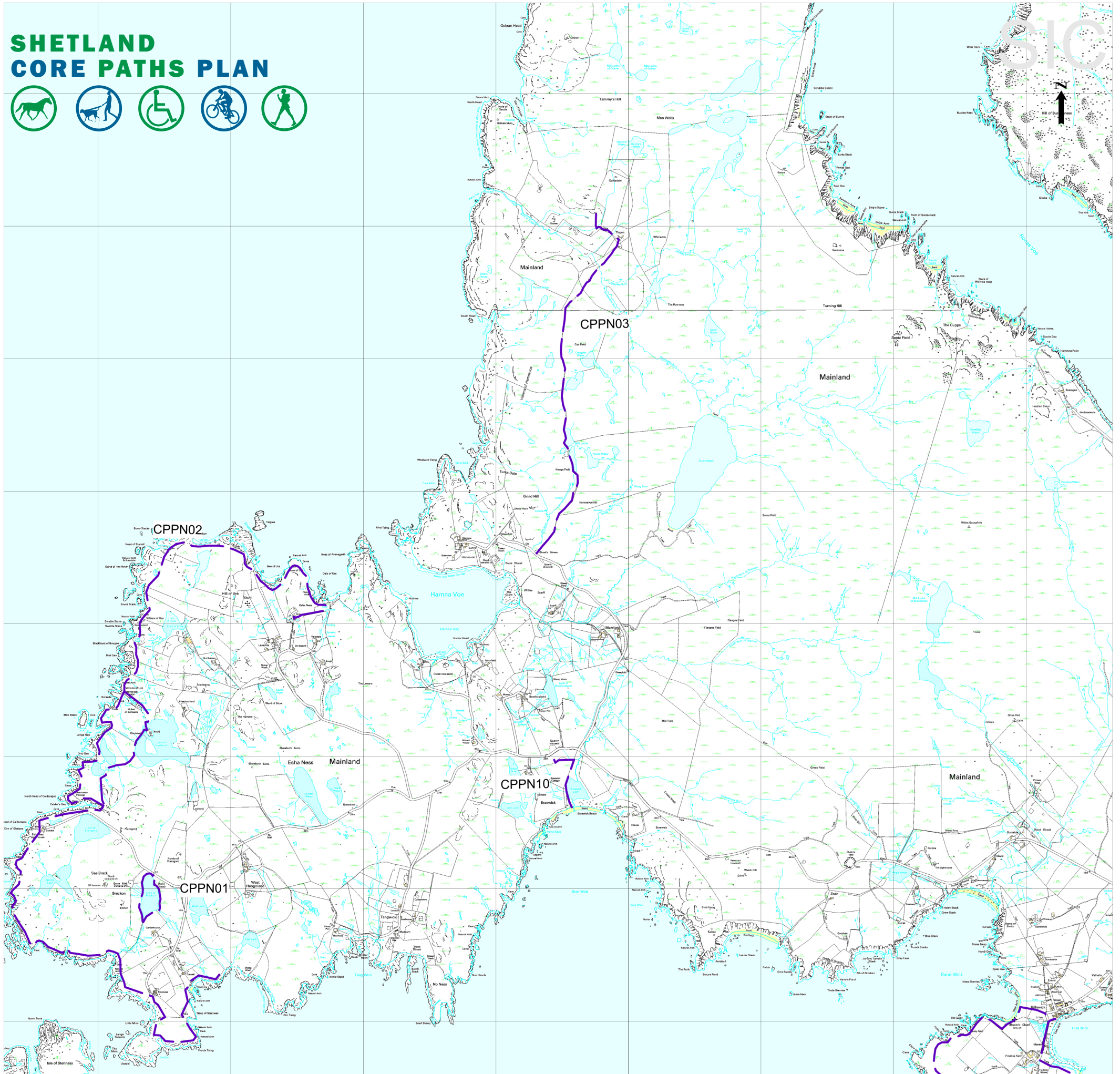


Shetland Islands Council Licence Number 100024344. 2008. This map is reproduced from Ordnance Survey material with the permission of Ordnance Survey on behalf of the Controller of Her Majesty's Stationery Office © Crown Copyright. Unauthorised reproduction infringes Crown copyright and may lead to prosecution or civil proceedings.

Date June 2008

Scale 1:25000

SHETLAND CORE PATHS PLAN



Area Proposal - Northmavine 1,2,3,6&10

Key facts
 Number of routes: 13
 Total distance: 70.1792
 Total population: 841

CPPN01: Loch of Brekon
 Difficulty: easy to moderate
 Surface: grass
 Attraction: popular fishing loch
 Nature designation: NSA

CPPN02: Stenness to Eshaness coastal route
 Difficulty: easy to moderate
 Surface: uneven, rocky and grassy
 Attraction: this route boasts spectacular scenery and bird watching opportunities. It encompasses 'Da Grind O Da Navir' which is one of Shetland's most popular geological tourist attractions.
 Designations: SSSI and NSA

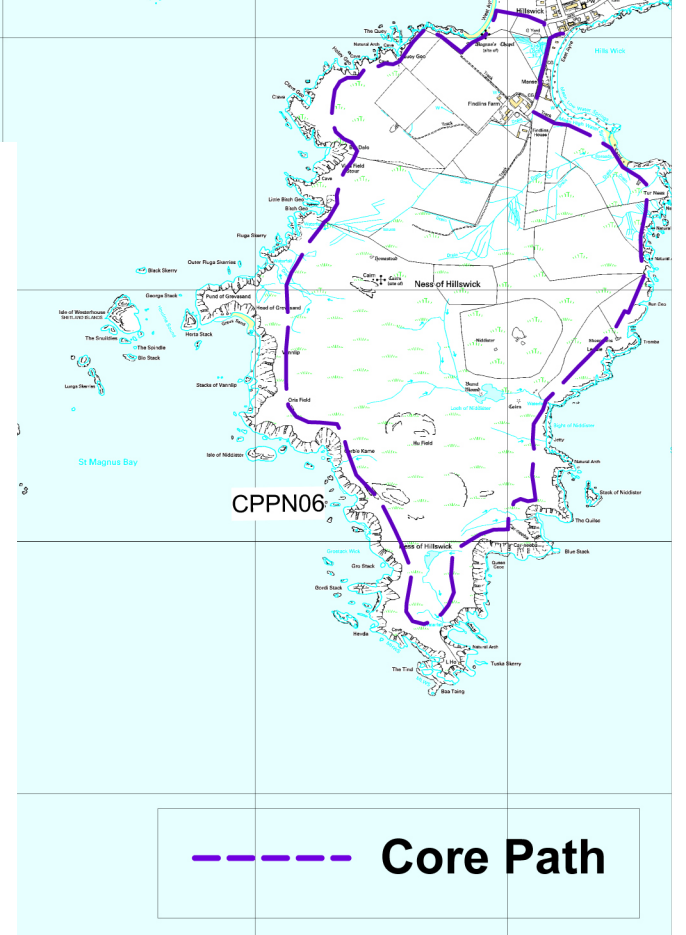
CPPN03: Tingon
 Difficulty: moderate.
 Surface: tarred and gravel track

Attraction: access to crofting remains and a popular rock climbing site

CPPN06: Ness of Hillswick
 Difficulty: moderate to challenging
 Surface: uneven grass and heather
 Attraction: popular community route and also enjoyed by many visitors. This is also a biodiversity route because of its Cliff top scenery, birds, otters, seals and coastal flowers
 Designations: NSA

CPPN10: Breawick Beach
 Difficulty: easy to moderate
 Surface: grass
 Attraction: walk to beach from café and campsite to view the geology and scenery
 Designations: NSA

The core paths throughout Northmavine complement each other and collectively provide safe routes to school, well-used community routes and popular visitor attractions in particular geology sites of interest. The Northmavine community is heavily promoting walking in the area to try and improve economic development through tourism.



SHETLAND CORE PATHS PLAN

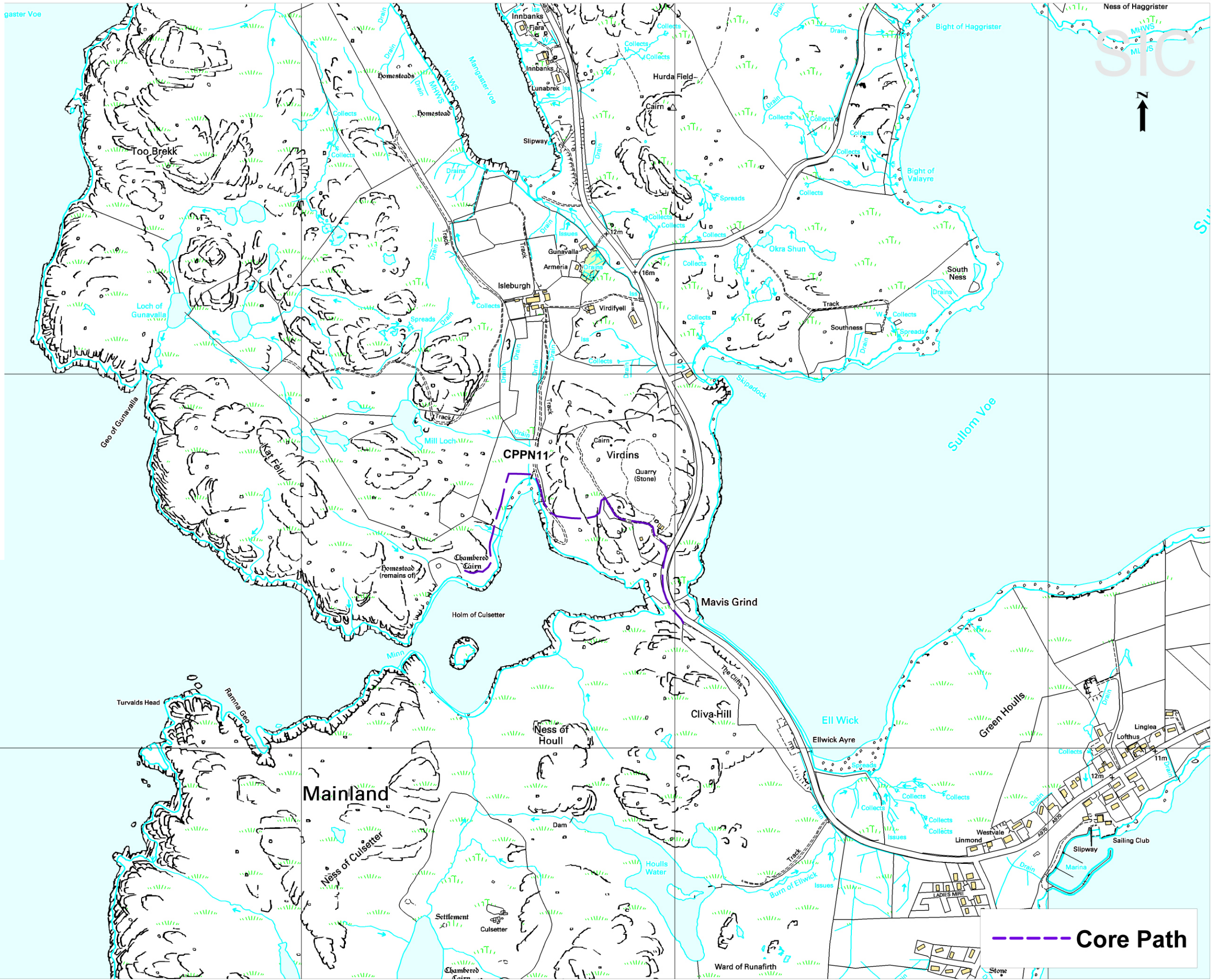


Area Proposal - Northmavine 11

Key facts
 Number of routes: 13
 Total distance: 70.1792
 Total population: 841

CPPN11: Mavis Grind
 Difficulty: moderate
 Surface: grass
 Attraction: several points of interest along this route including a viewing point where one can see the Atlantic Ocean on one side and the North Sea on the other. This area is also the site to new geology wall, which an innovative to visitor interpretation. Picnic benches are sited here.

The core paths throughout Northmavine complement each other and collectively provide safe routes to school, well-used community routes and popular visitor attractions in particular geology sites of interest. The Northmavine community is heavily promoting walking in the area to try and improve economic development through tourism.



Shetland Islands Council Licence Number 100024344. 2008. This map is reproduced from Ordnance Survey material with the permission of Ordnance Survey on behalf of the Controller of Her Majesty's Stationery Office © Crown Copyright. Unauthorised reproduction infringes Crown copyright and may lead to prosecution or civil proceedings.

Date June 2008
 Scale 1:10000